

# TOUR OF CHESHIRE 2016 NAVIGATIONAL INSTRUCTIONS

## REGULARITY A

### Route Instructions

Regularity start 117 / 49357 54168 depart S

Consider all Roads until told otherwise and ignore one No Through Road sign in 4949

Do NOT pass through ANY Spot Height 97 in the WHOLE Regularity.

Do NOT pass through 499½ 494¾ 200m Radius.

Do NOT travel along more than 0.5 miles of an 'A' Road.

Do NOT pass through Spot Height 82.

Cross Gridlines:









49 54 53 49 52 49 51 49 50 50 50 51 52

Travel *along* a County Boundary for approx 0.3 mls.

Pass to the N of Bickley Church.

Now, using Coloured Roads Only

Pass through the following Junctions/Features in an order which spells the word 'CHESHIRE'

							
<b>E</b>	<b>H</b>	<b>C</b>	<b>R</b>	<b>S</b>	<b>H</b>	<b>I</b>	<b>E</b>

To end of regularity at 117 / 545 ½ 423 ½ depart SSW

### Speed Changes

Start at 24 mph

After 0.32 miles change to 30 mph

After a further 1.2 miles change to 24 mph

At the third coloured road junction after leaving the A41 change to 28 mph.

At IRTC A2 change to 26 mph